

Enter the latitude and longitude of your location and press the button to see broadcast television stations within the given range of your location. Use the magnetic declination field to correct for compass headings.

To find your latitude and longitude, use a site such as <http://www.juggling.org/bin/un.cgi/map-find> to zoom in on the area you desire. Some mapping sites also provide this information by address, though sometimes you need to view the map graphic's URL to find it. Longitude will be a negative number; if the site you obtain a US/Canada/Mexico longitude from provides a positive value, enter it here as a negative value. To find the magnetic declination at your location, you can use <http://www.ngdc.noaa.gov/cgi-bin/seg/gmag/fldsnt1.pl>.


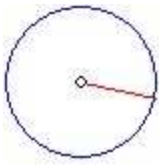


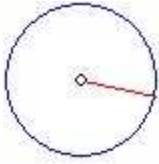

Latitude	<input type="text" value="30.60"/>	Magnetic Declination	<input type="text" value="-13.25"/>	<input type="radio"/> By Distance	<input type="checkbox"/> Include Expired Records
Longitude	<input type="text" value="-087.34"/>	Range (miles)	<input type="text" value="50"/>	<input type="radio"/> By Direction	<input type="checkbox"/> Include Construction Permits
				<input checked="" type="radio"/> By Channel	<input type="checkbox"/> List Analog Stations
					<input type="checkbox"/> List Low Power Stations

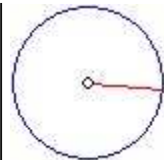


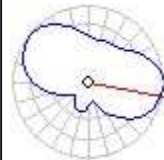


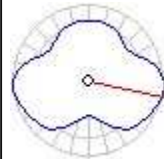


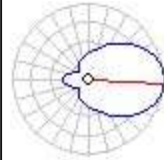


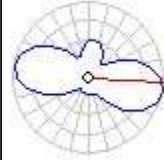




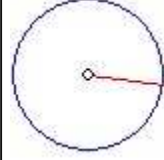

Show Stations


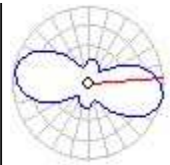


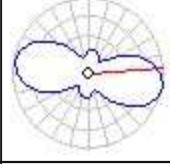


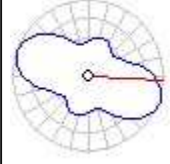

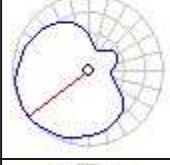

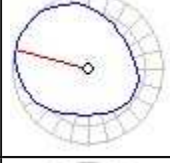

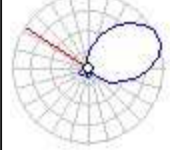

[Bookmark this link to save this report](#)

Data compiled from [FCC database](#) on 6/10/2006

Digital Television Stations (including Special Temporary Authority)

Logo	Station	Channel	Status	DTV Facility	City	Licensee	Direction	Distance	ERP / HAAT	Transmitter Antenna	Ti
	WALA-DT FOX App: 1022736 Fac: 4143 10/26/2004	9 (10)	Temporary Authority Expires 4/1/2013	Licensed LICEN	MOBILE, AL	LIN OF ALABAMA, LLC	296°	27.92 mi	16.5 kW 1250 ft		
	WALA-DT FOX App: 1050716 Fac: 4143 7/13/2005	9 (10)	Licensed Expires 4/1/2013	Licensed LICEN	MOBILE, AL	LIN OF ALABAMA, LLC	296°	27.92 mi	29 kW 1250 ft		
	WMPV-DT App:	20 (21)	Temporary Authority	Licensed	MOBILE, AL	TRINITY BROADCASTING	287.7°	47.63 mi	0.6 kW		

	614334 Fac: 60827 10/4/2002		Expires 4/1/2013	LICEN		NETWORK			220 ft		
	WKRG-DT CBS App: 593820 Fac: 73187 2/12/2002	27 (5)	Temporary Authority Expires 4/1/2013	Licensed LICEN	MOBILE, AL	MEDIA GENERAL BROADCASTING OF SOUTH CAROLINA HOLDINGS, INC.	294.4°	29.56 mi	55 kW 834 ft		
	WKRG-DT CBS App: 1070198 Fac: 73187 9/7/2005	27 (5)	Licensed Expires 4/1/2013	Licensed LICEN	MOBILE, AL	MEDIA GENERAL BROADCASTING OF SOUTH CAROLINA HOLDINGS, INC.	295.3°	29.78 mi	1000 kW 1637 ft		
	WSRE-DT PBS App: 593707 Fac: 17611 2/5/2002	31 (23)	Temporary Authority Expires 2/1/2013	Construction Permit LICEN	PENSACOLA, FL	DISTRICT BOARD OF TRUSTEES, PENSACOLA JR. COLLEGE	286.1°	15.93 mi	287 kW 1801 ft		
	WHBR-DT IND App: 1044972 Fac: 10894 2/3/2005	34 (33)	Temporary Authority Expires 2/1/2013	Licensed LICEN	PENSACOLA, FL	CHRISTIAN TELEVISION OF PENSACOLA/MOBILE, INC.	286.1°	18.17 mi	108 kW 1362 ft		
	WHBR-DT IND App: 616053 Fac: 10894 10/25/2002	34 (33)	Temporary Authority Expires 2/1/2013	Licensed LICEN	PENSACOLA, FL	CHRISTIAN TELEVISION OF PENSACOLA/MOBILE, INC.	289°	18.36 mi	108 kW 1362 ft		
	WEIQ-DT PBS App: 658788 Fac: 721 11/15/2005	41 (42)	Licensed Expires 4/1/2013	Licensed LICEN	MOBILE, AL	ALABAMA EDUCATIONAL TELEVISION COMMISSION	290.5°	33.1 mi	199 kW 607 ft		
	WJTC-DT UPN		Licensed Expires	Licensed	PENSACOLA,	CLEAR CHANNEL			1000 kW		

	App: 616146 Fac: 41210 2/8/2005	45 (44)	2/1/2013	LICEN	FL	BROADCASTING LICENSES, INC.	279.5°	12.73 mi	1499 ft		
	WJTC UPN App: 1089340 Fac: 41210 2/23/2006	45 (44)	Application	Licensed LICEN	PENSACOLA, FL	CLEAR CHANNEL BROADCASTING LICENSES, INC.	279.5°	12.73 mi	500 kW 1499 ft		
	WPMI- DT NBC App: 619714 Fac: 11906 12/3/2002	47 (15)	Licensed Expires 4/1/2013	Licensed LICEN	MOBILE, AL	CLEAR CHANNEL BROADCASTING LICENSES, INC.	286.1°	15.93 mi	1000 kW 1831 ft		
	WFBD- DT App: 1082005 Fac: 81669 11/7/2005	48 (48)	Licensed Expires 2/1/2013	CPOFF	DESTIN, FL	GEORGE S. FLINN, JR.	66.3°	45.91 mi	1000 kW 1044 ft		
	WAWD- DT App: 692805 Fac: 54938 10/9/2003	49 (58)	Temporary Authority Expires 2/1/2013	Construction Permit LICEN	FORT WALTON BEACH, FL	BEACH TV PROPERTIES, INC.	118.8°	51.51 mi	0.62 kW 183 ft		
	WFGX- DT App: 1056541 Fac: 6554 4/5/2005	50 (35)	Temporary Authority Expires 2/1/2013	Construction Permit LICEN	FORT WALTON BEACH, FL	WFGX LICENSEE, LLC	137°	25.29 mi	5.6 kW 347 ft		

vBulletin formatted version of this report:

```
[url=http://www.2150.com/broadcast/default.asp?latitude=30%2E60&longitude=%
2D087%2E34&magnetic_north=%2D13%
2E25&range=50&sort=channel&show_expired=False&show_construction=False&show_analo
g=False&show_low_power=False&action=Show+Stations]View full report[/url]
```